

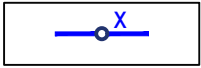



**IZMJENA I DOPUNA REGULACIONOG PLANA
"CENTAR 1" U FOČI
OPŠTINA FOČA
-nacrt-**

PLNA GRAĐEVINSKIH I REGULACIONIH LINIJA

LEGENDA:

-  PREDMETNI OBUHVAT (5,0 ha)
-  GRAĐEVINSKA LINIJA
-  LOMNA TAČKA GRAĐEVINSKE LINIJE
-  REGULACIONA LINIJA
- REGULACIONA LINIJA = GRANICA PARCELE

Lomna tačka planirane građevinske linije

Tačka	Position X	Position Y
1	6563213.32	4818353.92
2	6563225.77	4818358.79
3	6563230.12	4818348.65
4	6563232.94	4818341.67
5	6563237.22	4818331.58
6	6563240.71	4818323.30
7	6563245.54	4818313.54
8	6563246.66	4818303.71
9	6563251.91	4818291.88
10	6563255.45	4818282.10
11	6563260.43	4818270.21
12	6563250.32	4818265.76
13	6563245.34	4818277.82
14	6563241.43	4818287.28
15	6563236.43	4818299.23
16	6563232.76	4818307.79
17	6563228.31	4818317.88
18	6563224.69	4818326.14

Lomna tačka planirane građevinske linije

Tačka	Position X	Position Y
19	6563220.33	4818336.48
20	6563217.42	4818343.58
21	6563204.88	4818334.31
22	6563210.44	4818336.58
23	6563221.78	4818308.81
24	6563216.23	4818306.54
25	6563211.00	4818289.66
26	6563217.47	4818296.93
27	6563216.15	4818298.11
28	6563219.88	4818302.25
29	6563230.31	4818292.96
30	6563221.98	4818283.61
31	6563185.01	4818278.37
32	6563185.05	4818277.12
33	6563181.57	4818271.93
34	6563174.83	4818273.58
35	6563174.59	4818279.43

PRILOG Br. 09
RAZMJERA: 1:1000
JUNI, 2024.



RADIS D.O.O ISTOČNO SARAJEVO
Jovana Dučića br. 16
71123 Istočno Sarajevo
e-mail: info@radis-doo.com